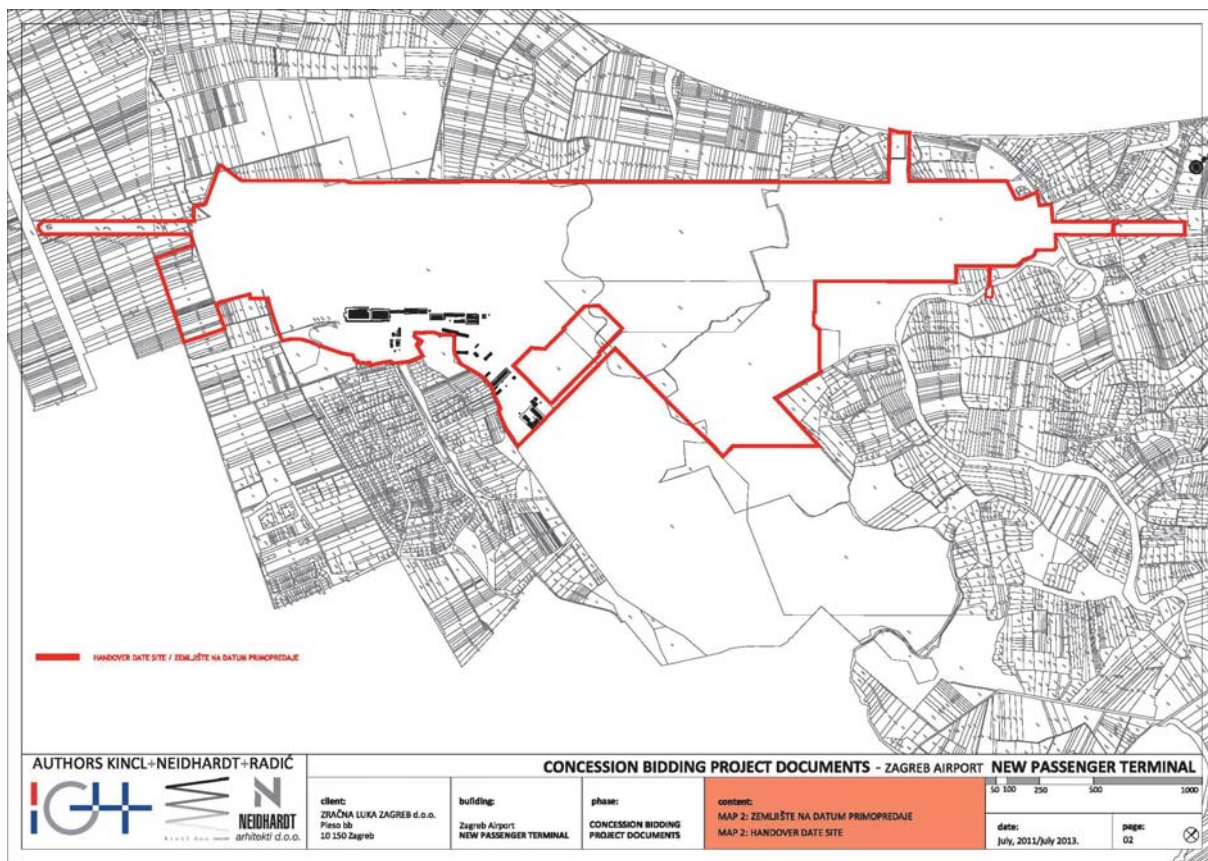


ZEMLJIŠTE

ZEMLJIŠTE NA DATUM PRIMOPREDAJE



AUTHORS KINCL+NEIDHARDT+RADIĆ


CONCESSION BIDDING PROJECT DOCUMENTS - ZAGREB AIRPORT **NEW PASSENGER TERMINAL**

client:
 ZNAČNA LUKA ZAGREB d.o.o.
 Ploče 1b
 10 150 Zagreb

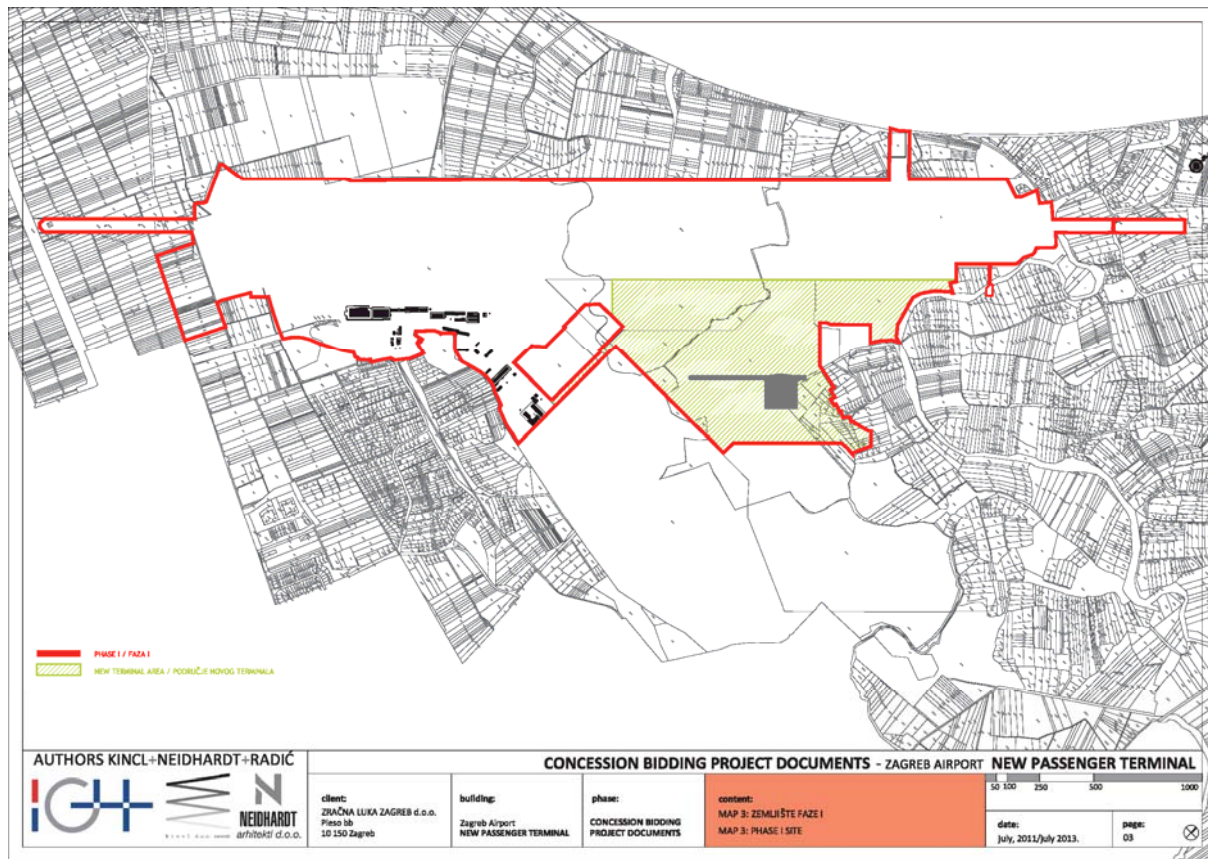
building:
 Zagreb Airport
 NEW PASSENGER TERMINAL

phase:
 CONCESSION BIDDING
 PROJECT DOCUMENTS

content:
 MAP 2: ZEMLJIŠTE NA DATUM PRIMOPREDAJE
 MAP 2: HANDOVER DATE SITE

50 100 250 500 1000
 date:
 July, 2011/July 2013. page:
 02

ZEMLJIŠTE FAZE 1



AUTHORS KINCL+NEIDHARDT+RADIC



CONCESSION BIDDING PROJECT DOCUMENTS - ZAGREB AIRPORT NEW PASSENGER TERMINAL

client:
ZRAČNA LUKA ZAGREB d.o.o.
Pleso bb
10 150 Zagreb

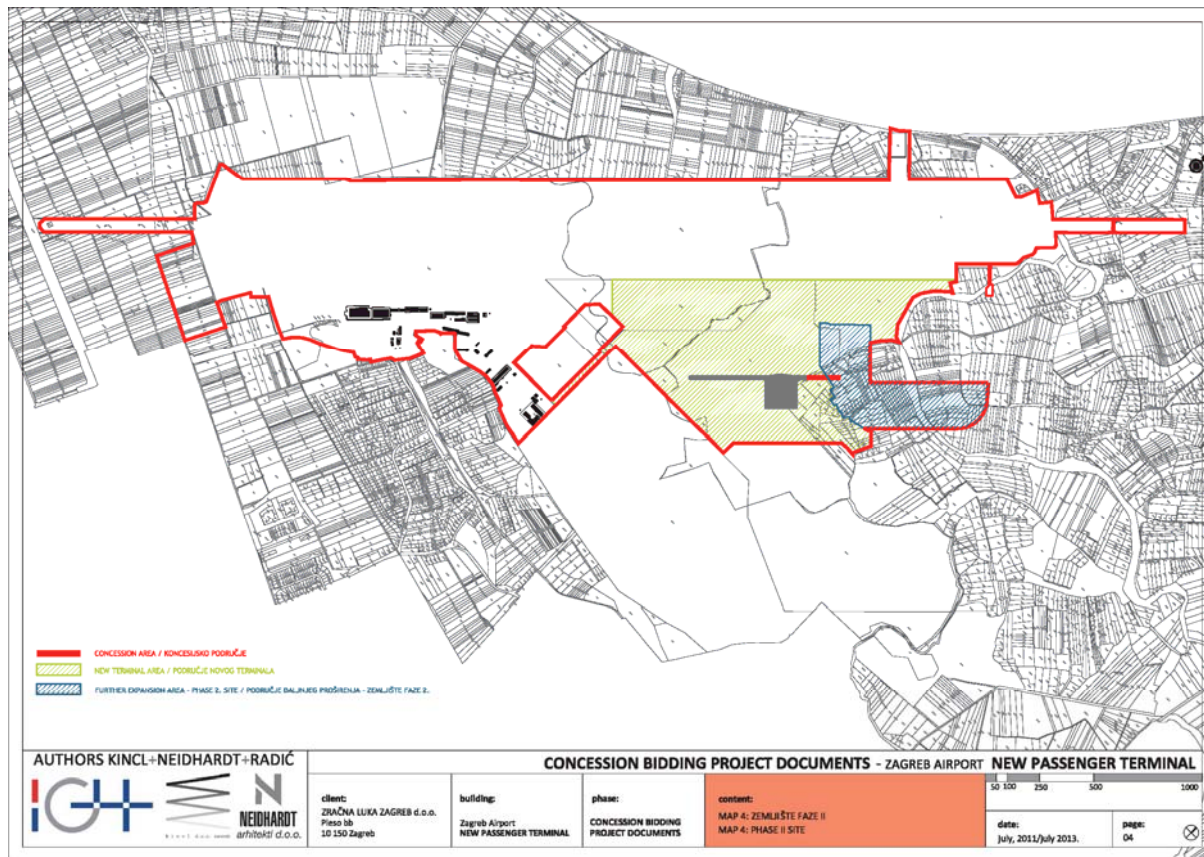
building:
Zagreb Airport
NEW PASSENGER TERMINAL

phase:
CONCESSION BIDDING
PROJECT DOCUMENTS

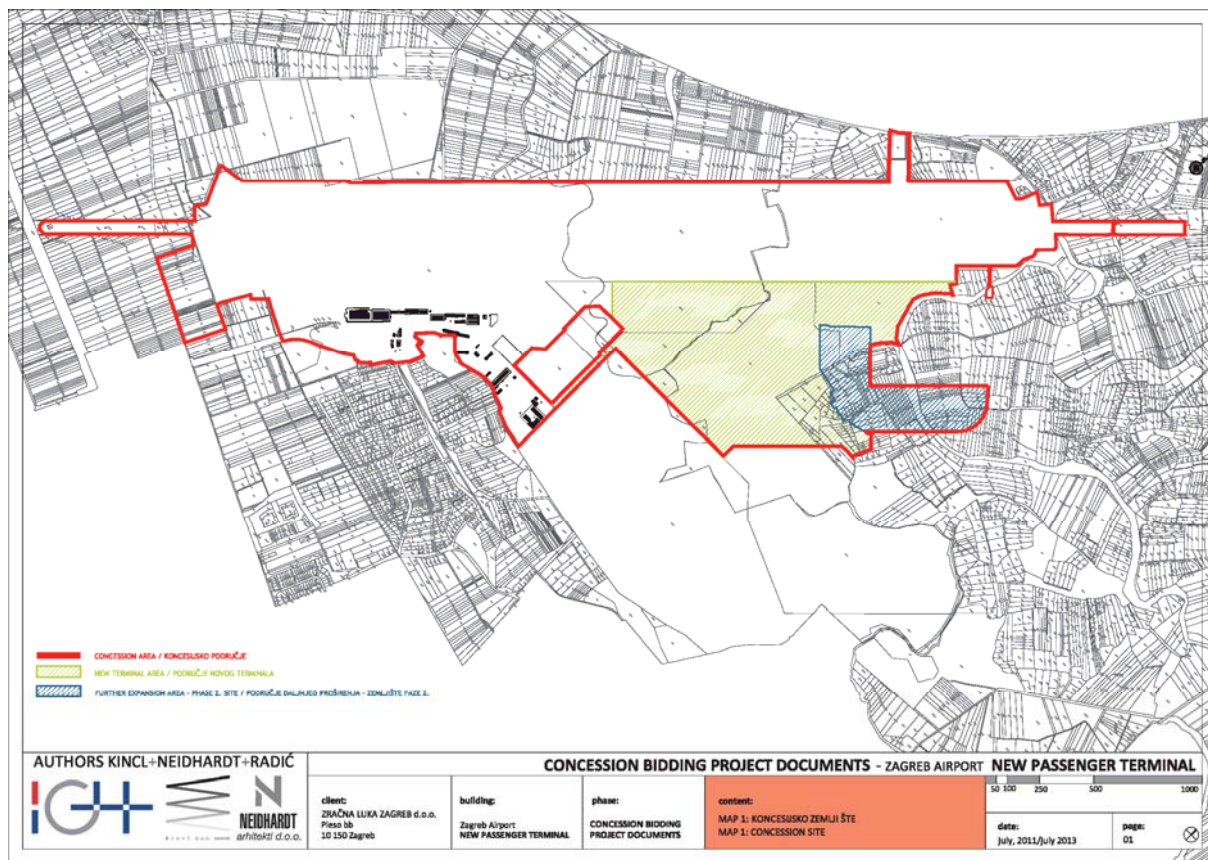
content:
MAP 3: ZEMLJIŠTE FAZE I
MAP 3: PHASE 1 SITE

50 100 250 500 1000
date:
July, 2011/July 2013.
page:
03

ZEMLJIŠTE FAZE 2



UKUPNO ZEMLJIŠTE



DODATAK 2

NACRT ISKOLČENJA



KOORDINATE ZEMLJIŠTA

ISKOLČENJE GRANICE KONCESIJE ZRAČNE LUKE ZAGREB

STRANA
1/8

	Y	X
1	5581507.708	5065079.736
2	5581479.641	5065080.363
3	5581465.569	5065094.650
4	5581467.478	5065123.815
5	5581485.330	5065141.331
6	5581618.227	5065270.073
7	5581683.581	5065333.249
8	5581769.850	5065416.576
9	5581810.014	5065455.388
10	5581878.988	5065521.957
11	5581945.211	5065585.615
12	5581965.165	5065604.948
13	5581918.268	5065655.272
14	5581923.600	5065668.407
15	5581941.858	5065684.588
16	5581949.190	5065700.151
17	5581926.792	5065750.946
18	5581903.994	5065802.747
19	5581891.286	5065831.368
20	5581872.784	5065871.009
21	5581878.561	5065877.581
22	5581920.412	5065882.981
23	5581962.643	5065888.348
24	5581983.353	5065891.046
25	5581990.231	5065892.078
26	5581996.167	5065895.843
27	5582001.927	5065899.742
28	5582024.570	5065921.618
29	5582092.519	5065987.051
30	5582140.319	5066032.963
31	5582190.669	5066081.661
32	5582216.275	5066106.483
33	5582241.502	5066130.882
34	5582269.330	5066157.865
35	5582294.502	5066182.079
36	5582319.317	5066206.162

	Y	X
37	5582337.439	5066223.482
38	5582360.258	5066232.849
39	5582385.440	5066257.789
40	5582415.760	5066287.966
41	5582455.737	5066327.500
42	5582488.444	5066359.822
43	5582513.013	5066383.971
44	5582543.558	5066414.130
45	5582567.859	5066438.002
46	5582577.958	5066447.901
47	5582610.532	5066480.175
48	5582625.080	5066494.306
49	5582647.416	5066516.057
50	5582671.980	5066539.610
51	5582687.274	5066554.631
52	5582709.382	5066576.091
53	5582732.129	5066598.415
54	5582752.648	5066618.335
55	5582782.151	5066647.014
56	5582808.359	5066672.288
57	5582819.356	5066682.938
58	5582840.972	5066703.715
59	5582875.062	5066736.370
60	5582904.005	5066764.248
61	5582941.064	5066799.800
62	5582969.285	5066827.002
63	5582999.384	5066855.832
64	5583019.450	5066875.507
65	5583042.413	5066897.607
66	5583064.694	5066919.232
67	5583122.734	5066975.184
68	5583150.761	5067002.138
69	5583178.396	5067028.938
70	5583200.843	5067050.483
71	5583238.767	5067087.075
72	5583256.398	5067104.094

ISKOLČENJE GRANICE KONCESIJE ZRAČNE LUKE ZAGREB

STRANA
2/8

	Y	X
73	5583269.339	5067116.437
74	5583319.634	5067164.771
75	5583352.130	5067195.954
76	5583387.318	5067229.851
77	5583419.825	5067261.089
78	5583449.942	5067290.343
79	5583481.504	5067320.686
80	5583513.140	5067351.081
81	5583543.560	5067380.340
82	5583575.744	5067411.378
83	5583646.854	5067479.832
84	5583706.217	5067537.583
85	5583740.026	5067570.242
86	5583771.913	5067600.829
87	5583804.598	5067632.319
88	5583832.117	5067658.999
89	5583873.504	5067699.098
90	5583906.292	5067730.624
91	5583947.832	5067770.744
92	5583981.619	5067803.109
93	5584019.785	5067839.715
94	5584050.842	5067869.570
95	5584084.317	5067901.734
96	5584117.158	5067933.551
97	5584145.192	5067960.208
98	5584137.958	5067967.982
99	5584107.807	5068000.745
100	5584063.245	5068049.559
101	5584030.467	5068085.488
102	5583981.571	5068139.312
103	5584008.614	5068154.035
104	5584018.000	5068159.197
105	5584053.538	5068191.384
106	5584090.660	5068152.550
107	5584124.063	5068117.361
108	5584157.548	5068082.100

	Y	X
109	5584207.826	5068029.202
110	5584242.150	5068062.327
111	5584277.402	5068096.207
112	5584312.457	5068129.968
113	5584348.062	5068164.256
114	5584383.326	5068198.217
115	5584418.885	5068232.447
116	5584454.419	5068266.772
117	5584487.095	5068298.275
118	5584533.358	5068342.411
119	5584573.584	5068328.178
120	5584621.164	5068312.068
121	5584638.374	5068329.526
122	5584668.815	5068400.722
123	5584719.821	5068366.479
124	5584729.612	5068377.565
125	5584754.806	5068407.770
126	5584786.604	5068380.124
127	5584815.895	5068354.553
128	5584844.044	5068381.606
129	5584866.792	5068403.362
130	5584888.773	5068424.501
131	5584911.141	5068445.872
132	5584953.204	5068486.369
133	5584974.828	5068507.598
134	5584997.502	5068529.195
135	5585016.834	5068547.628
136	5585024.612	5068555.656
137	5585040.005	5068570.434
138	5585050.376	5068580.362
139	5585061.243	5068590.596
140	5585072.000	5068600.958
141	5585083.935	5068612.497
142	5585094.429	5068622.639
143	5585104.242	5068632.152
144	5585115.676	5068643.046

ISKOLČENJE GRANICE KONCESIJE ZRAČNE LUKE ZAGREB

STRAHA
3/8

	Y	X
145	5585125.176	5068652.259
146	5585135.623	5068662.359
147	5585147.328	5068673.502
148	5585157.878	5068683.802
149	5585168.174	5068693.627
150	5585178.451	5068703.728
151	5585190.187	5068714.967
152	5585201.049	5068725.563
153	5585212.888	5068736.882
154	5585225.935	5068749.353
155	5585231.263	5068754.481
156	5585246.290	5068769.099
157	5585254.501	5068776.953
158	5585264.012	5068767.256
159	5585272.276	5068757.659
160	5585278.990	5068751.626
161	5585295.908	5068733.859
162	5585281.993	5068720.215
163	5585274.344	5068712.944
164	5585263.990	5068702.809
165	5585253.123	5068692.252
166	5585245.223	5068684.686
167	5585221.761	5068662.030
168	5585211.685	5068652.386
169	5585199.012	5068640.020
170	5585189.324	5068630.714
171	5585176.960	5068618.787
172	5585153.983	5068596.731
173	5585145.733	5068588.696
174	5585133.668	5068577.066
175	5585116.348	5068560.343
176	5585101.278	5068545.863
177	5585093.795	5068538.634
178	5585082.910	5068528.105
179	5585070.194	5068515.950
180	5585057.130	5068503.699

	Y	X
181	5585039.548	5068488.322
182	5585015.760	5068463.321
183	5584995.246	5068443.575
184	5584972.616	5068421.734
185	5584949.879	5068399.825
186	5584928.125	5068378.876
187	5584907.068	5068358.448
188	5584886.209	5068338.702
189	5584866.939	5068320.076
190	5584891.870	5068295.652
191	5584908.227	5068279.669
192	5584911.681	5068270.408
193	5584909.862	5068264.218
194	5584867.880	5068222.848
195	5584852.557	5068206.705
196	5584860.793	5068185.656
197	5584861.373	5068181.539
198	5584860.405	5068171.739
199	5584841.517	5068134.212
200	5584840.598	5068130.735
201	5584839.454	5068096.151
202	5584834.936	5068087.691
203	5584823.749	5068076.524
204	5584809.963	5068063.123
205	5584789.809	5068043.725
206	5584776.010	5068030.364
207	5584762.494	5068017.293
210	5584731.631	5067987.446
211	5584719.042	5067975.225
212	5584705.109	5067961.651
213	5584692.395	5067949.472
214	5584681.550	5067938.916
215	5584666.494	5067924.330
216	5584651.270	5067909.559

ISKOLČENJE GRANICE KONCESIJE ZRAČNE LUKE ZAGREB

STRAHA
4/8

	Y	X
217	5584637.788	5067896.551
218	5584693.435	5067840.013
219	5584677.117	5067816.313
220	5584717.417	5067791.577
221	5584715.444	5067789.358
222	5584710.368	5067792.981
223	5584648.179	5067736.556
224	5584613.816	5067688.698
225	5584599.270	5067648.966
226	5584635.906	5067509.452
227	5584672.608	5067463.422
228	5584696.534	5067454.997
229	5584668.945	5067439.172
230	5584632.202	5067400.657
231	5584604.430	5067360.069
232	5584545.854	5067421.205
233	5584413.094	5067295.063
234	5584395.019	5067287.898
235	5584372.540	5067266.184

	Y	X
266	5584475.190	5066585.232
267	5584473.274	5066520.798
268	5584383.599	5066522.471
269	5584271.823	5066521.996
270	5584114.803	5066524.348
271	5583957.967	5066528.404
272	5583802.549	5066530.884
273	5583771.029	5066531.387
274	5583770.293	5066467.244
275	5583730.874	5066467.244
276	5583730.874	5066622.148
277	5583580.903	5066622.148
278	5583534.779	5066574.058
279	5583534.779	5066433.287
280	5583542.104	5066433.287
281	5583539.997	5066305.431
282	5583491.009	5066264.961
283	5583491.055	5066218.117
284	5583490.181	5066148.991
285	5583506.606	5066148.708
286	5583592.970	5066147.252
287	5583598.411	5066147.265
288	5583598.441	5066145.719

ISKOLČENJE GRANICE KONCESIJE ZRAČNE LUKE ZAGREB

STRANA
5/8

	Y	X
289	5583616.911	5066145.353
290	5583621.107	5066145.329
291	5583642.674	5066144.864
292	5583672.705	5066144.285
293	5583727.287	5066143.433
294	5583736.381	5066143.267
295	5583737.413	5066260.984
296	5583740.288	5066467.071
297	5583766.382	5066142.816
298	5583766.014	5066136.055
299	5583765.760	5066128.469
300	5583765.377	5066115.594
301	5583765.254	5066092.050
302	5583765.016	5066077.170
303	5583765.034	5066053.053
304	5583764.508	5066011.740
305	5583764.318	5066003.656
306	5583763.895	5065970.349
307	5583763.278	5065929.232
308	5583762.778	5065895.522
309	5583712.036	5065907.487
310	5583691.623	5065911.435
311	5583662.289	5065918.329
312	5583597.171	5065944.344
313	5583588.383	5065948.691
314	5583584.603	5065964.743
315	5583552.487	5065977.776
316	5583537.831	5065982.759
317	5583513.740	5065992.163
318	5583510.134	5065994.221
319	5583510.093	5065997.756
320	5583507.767	5065999.349
321	5583485.404	5066007.585
322	5583467.642	5066009.820
323	5583438.319	5066014.043
324	5583408.228	5066010.672

	Y	X
325	5583356.028	5065997.744
326	5583335.126	5065992.467
327	5583314.712	5065987.193
328	5583309.833	5065986.667
329	5583304.581	5065987.471
330	5583255.521	5066002.306
331	5583250.732	5066004.645
332	5583243.390	5066011.739
333	5583237.416	5066017.948
334	5583208.562	5066048.472
335	5583202.746	5066054.394
336	5583195.954	5066060.955
337	5583193.260	5066060.704
338	5583152.526	5066022.362
339	5583150.260	5066014.608
340	5583143.314	5066016.050
341	5583119.666	5066004.606
342	5583091.396	5065977.077
343	5583057.540	5065943.918
344	5583072.344	5065929.302
345	5583105.828	5065936.278
346	5583108.977	5065923.701
347	5583098.565	5065921.094
348	5583101.718	5065908.822
349	5583102.529	5065909.003
350	5583127.606	5065900.896
351	5583157.639	5065891.240
352	5583141.160	5065852.214
353	5583130.979	5065829.215
354	5583106.297	5065799.433
355	5583090.571	5065780.258
356	5583086.482	5065775.515
357	5583066.074	5065768.776
358	5583044.001	5065738.145
359	5583031.097	5065719.052
360	5583022.970	5065706.828

ISKOLČENJE GRANICE KONCESIJE ZRAČNE LUKE ZAGREB

STRANA
6/8

	Y	X
361	5583013.013	5065691.729
362	5583003.149	5065698.602
363	5582992.721	5065685.234
364	5582986.463	5065680.282
365	5582973.850	5065670.101
366	5582960.534	5065659.264
367	5582954.286	5065664.758
368	5582944.786	5065659.016
369	5582924.383	5065669.966
370	5582879.285	5065639.621
371	5582846.737	5065625.099
372	5582791.327	5065598.499
373	5582775.894	5065592.099
374	5582733.685	5065575.156
375	5582704.147	5065558.757
376	5582684.096	5065542.678
377	5582667.242	5065525.314
378	5582653.023	5065505.947
379	5582642.257	5065490.579
380	5582598.517	5065510.266
381	5582535.800	5065542.043
382	5582496.754	5065564.046
383	5582458.478	5065586.623
384	5582433.278	5065561.106
385	5582421.980	5065549.722
386	5582413.985	5065542.693
387	5582400.606	5065528.343
388	5582387.387	5065541.857
389	5582385.959	5065542.326
390	5582347.958	5065479.471
391	5582312.027	5065420.119
392	5582309.775	5065409.079
393	5582305.351	5065401.447
394	5582326.891	5065390.565
395	5582341.266	5065383.262
396	5582370.161	5065368.810

	Y	X
397	5582391.952	5065357.875
398	5582413.333	5065346.972
399	5582402.536	5065326.167
400	5582391.485	5065305.133
401	5582380.501	5065284.239
402	5582369.381	5065263.212
403	5582358.447	5065242.311
404	5582347.371	5065221.338
405	5582336.460	5065200.336
406	5582321.667	5065172.201
407	5582300.411	5065183.151
408	5582282.531	5065192.515
409	5582261.102	5065203.781
410	5582246.972	5065210.980
411	5582213.532	5065228.398
412	5582197.298	5065236.930
413	5582156.375	5065258.029
414	5582138.596	5065267.321
415	5582124.663	5065274.288
416	5582107.748	5065282.972
417	5582075.040	5065300.140
418	5582060.951	5065307.558
419	5582044.563	5065315.879
420	5582012.574	5065332.369
421	5581985.948	5065346.088
422	5581975.384	5065351.584
423	5581958.220	5065360.843
424	5581967.027	5065378.325
425	5581975.587	5065395.161
426	5581984.708	5065412.893
427	5581992.206	5065427.412
428	5582001.074	5065444.661
429	5582008.923	5065459.926
430	5582016.363	5065474.180
431	5582021.840	5065485.050
432	5582029.255	5065499.280

ISKOLČENJE GRANICE KONCESIJE ZRAČNE LUKE ZAGREB

STRANA
7/8

	Y	X
433	5582036,466	5065513,423
434	5582040,266	5065520,767
435	5581998,346	5065553,428
436	5581962,955	5065519,850
437	5581941,319	5065498,518
438	5581919,800	5065477,820
439	5581897,905	5065456,692
440	5581877,115	5065436,715
441	5581854,266	5065414,836
442	5581834,040	5065395,113
443	5581812,193	5065374,137
444	5581791,920	5065354,357
445	5581769,163	5065332,341
446	5581747,532	5065311,318
447	5581726,446	5065290,985
448	5581703,641	5065269,098
449	5581661,282	5065228,275
450	5581639,841	5065207,527
451	5581618,380	5065186,799
452	5581608,424	5065177,192
453	5581596,011	5065165,154
454	5581580,794	5065150,483
455	5581568,618	5065138,715
456	5581557,843	5065128,240
453	5581596,011	5065165,154
454	5581580,794	5065150,483
455	5581568,618	5065138,715
456	5581557,843	5065128,240
457	5583767,411	5066260,645
458	5584068,413	5068043,898
459	5584129,900	5068102,104
460	5584048,700	5068187,000

